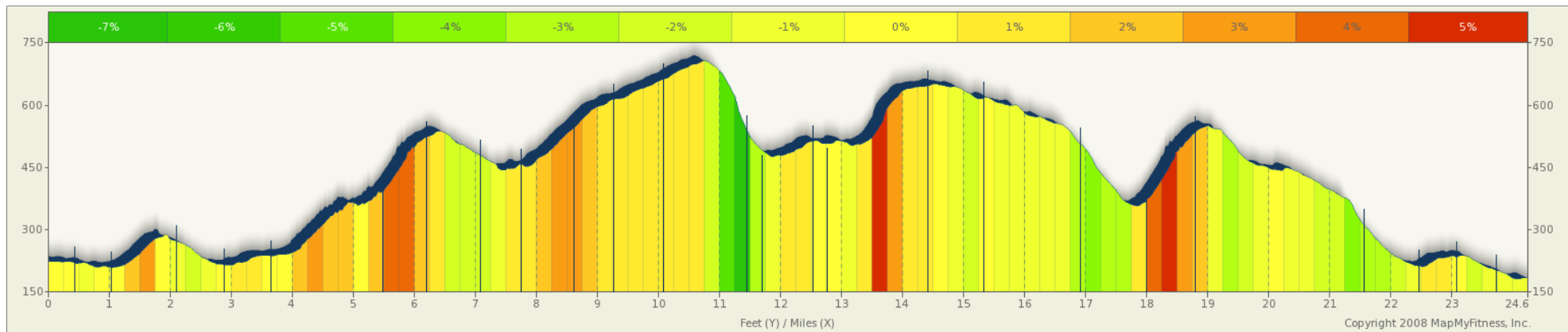
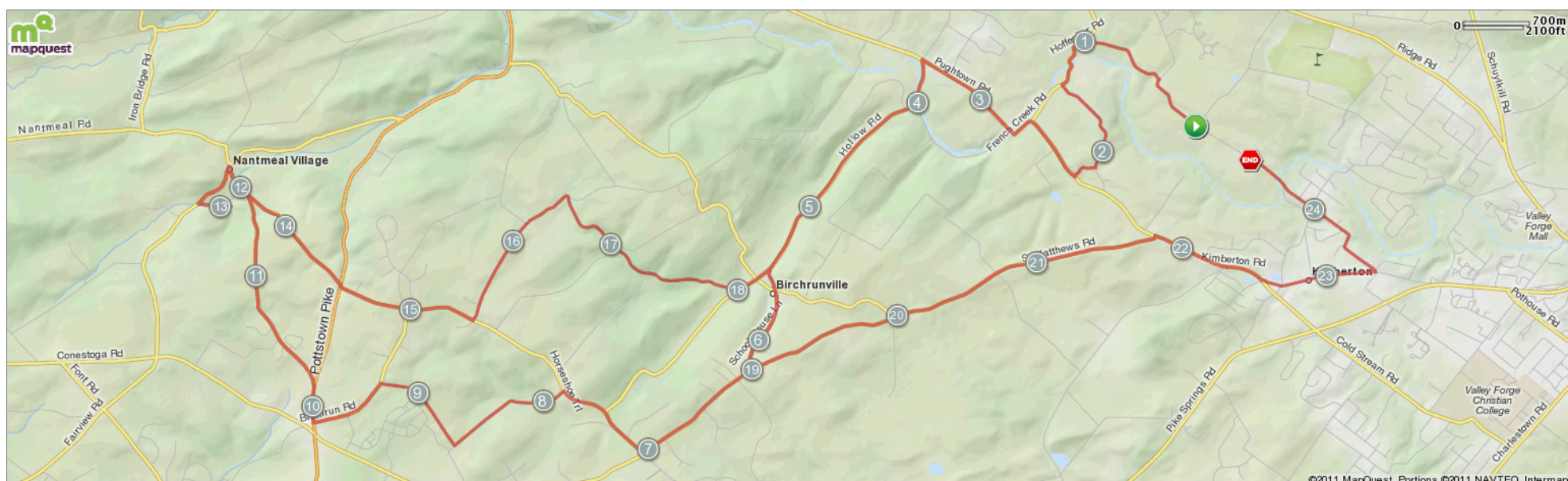


CHC 24.5

Starts In Phoenixville, Pennsylvania















24.45 miles


























Description
Camphill Challenge - 25 mile rid

CHC 24.5

Starts In Phoenixville, Pennsylvania













Notes		
AT	FOR	NOTES
START	 2292ft	Head northwest on W Seven Stars Rd toward Lucas Rd
0.43 mi.	 23ft	Head southwest on W Seven Stars Rd toward Lucas Rd
0.44 mi.	 3162ft	Turn right onto Lucas Rd
1.04 mi.	 47ft	Turn right onto Hoffecker Rd
1.05 mi.	 572ft	Head southwest on Hoffecker Rd toward Lucas Rd
1.15 mi.	 1442ft	Continue onto French Creek Rd
1.43 mi.	 31ft	Turn left onto Camphill Dr
1.43 mi.	 1376ft	Head southeast on Camphill Dr
1.69 mi.	 2291ft	Slight left to stay on Camphill Dr
2.13 mi.	 45ft	Head northwest toward Garden Rd
2.14 mi.	 815ft	Turn left onto Garden Rd
2.29 mi.	 44ft	Turn left
2.3 mi.	 18ft	Head south toward Pughtown Rd
2.3 mi.	 2484ft	Turn right onto Pughtown Rd













Notes		
AT	FOR	NOTES
2.77 mi.	 776ft	Slight left onto French Creek Rd
2.92 mi.	 18ft	Head southwest on French Creek Rd toward Pughtown Rd
2.92 mi.	 4114ft	Turn right onto Pughtown Rd
3.7 mi.	 58ft	Head northwest on Pughtown Rd toward Sheeder Rd
3.71 mi.	 1mi 4265ft	Turn left onto Hollow Rd
5.52 mi.	 128ft	Slight left onto School House Ln
5.55 mi.	 3786ft	Head south on School House Ln toward Flowing Springs Rd
6.26 mi.	 31ft	Turn right onto St Matthews Rd
6.27 mi.	 4784ft	Head southwest on St Matthews Rd toward Douglas Ln
7.17 mi.	 3585ft	Head northwest on Horseshoe Trail toward Phillips Ln
7.85 mi.	 31ft	Head northwest on Horseshoe Trail toward Fellowship Rd












Notes		
AT	FOR	NOTES
7.86 mi.	 4486ft	Turn left onto Fellowship Rd
8.71 mi.	 40ft	Turn right onto Westover Ln
8.72 mi.	 3517ft	Head northwest on Westover Ln toward Windgate Dr
9.38 mi.	 82ft	Head northwest on Westover Ln toward Birchrun Rd
9.4 mi.	 2803ft	Turn left onto Birchrun Rd
9.93 mi.	 40ft	Head west on Birchrun Rd toward PA-100 S/ Pottstown Pike
9.94 mi.	 1347ft	Turn right onto PA-100 N/ Pottstown Pike
10.19 mi.	 28ft	Turn left onto Nantmeal Rd
10.2 mi.	 1mi 2130ft	Head north on Nantmeal Rd toward Red Fox Ln
11.6 mi.	 1261ft	Head northwest on Nantmeal Rd toward Horseshoe Trail
11.84 mi.	 53ft	Sharp left onto Fairview Rd
11.85 mi.	 53ft	Head northeast on Fairview Rd toward Coventryville Rd

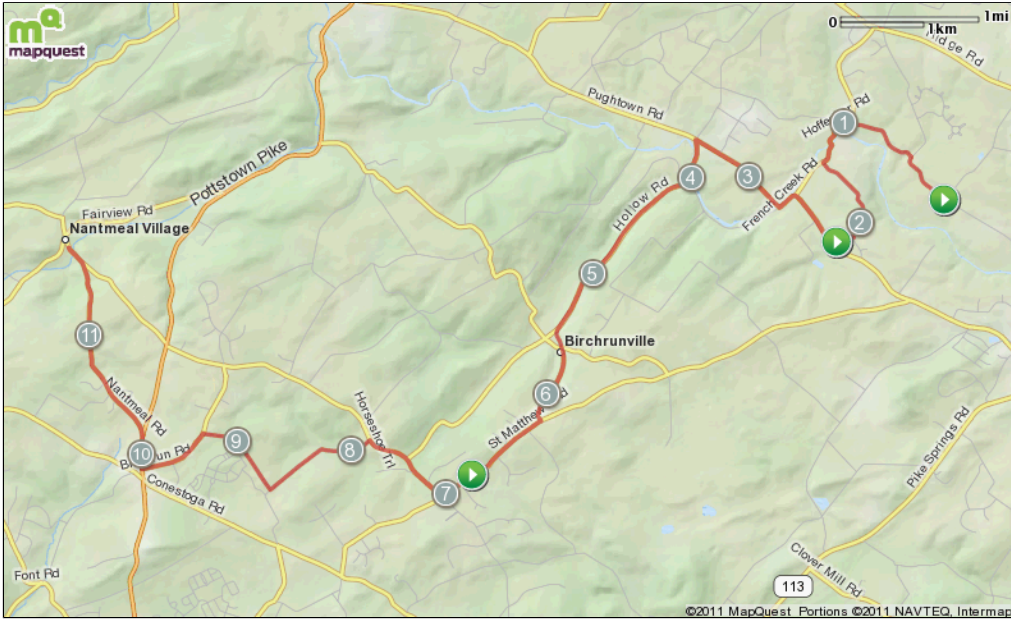
CHC 24.5

Starts In Phoenixville, Pennsylvania

Notes			
AT		FOR	NOTES
11.86 mi.		71ft	Sharp right onto Nantmeal Rd
11.87 mi.		1215ft	Head south on Nantmeal Rd toward Horseshoe Trail
12.1 mi.		38ft	Head south on Nantmeal Rd
12.11 mi.		43ft	Head north on Nantmeal Rd toward Horseshoe Trail
12.12 mi.		1281ft	Head northwest on Nantmeal Rd toward Horseshoe Trail
12.36 mi.		1750ft	Sharp left onto Fairview Rd
12.69 mi.		40ft	Head southwest on Fairview Rd
12.7 mi.		1180ft	Turn left
12.92 mi.		1180ft	Head north toward Fairview Rd
13.15 mi.		1792ft	Turn right onto Fairview Rd
13.49 mi.		1251ft	Sharp right onto Nantmeal Rd
13.72 mi.		4531ft	Slight left onto Horseshoe Trail

Notes			
AT		FOR	NOTES
14.58 mi.		26ft	Turn right onto PA-100 S/ Pottstown Pike
14.59 mi.		71ft	Head south on PA-100 S/ Pottstown Pike toward Horseshoe Trail
14.6 mi.		4843ft	Turn left onto Horseshoe Trail
15.52 mi.		9ft	Head west on Horseshoe Trail toward Birchrun Rd
15.52 mi.		1mi 437ft	Turn right onto Birchrun Rd
16.6 mi.		2728ft	Head south on Birchrun Rd toward Jaine Ln
17.12 mi.		16ft	Turn left onto Jaine Ln
17.12 mi.		16ft	Head southwest on Jaine Ln toward Birchrun Rd
17.12 mi.		4692ft	Turn left onto Birchrun Rd
18.01 mi.		1122ft	Continue onto Hollow Rd
18.23 mi.		223ft	Head northeast on Hollow Rd toward School House Ln
18.27 mi.		3913ft	Sharp right onto School House Ln

Notes			
AT		FOR	NOTES
19.01 mi.		102ft	Turn left onto St Matthews Rd
19.03 mi.		2mi 4240ft	Head northeast on St Matthews Rd toward Bryn Coed Ln
21.83 mi.		33ft	Turn left onto Pughtown Rd
21.84 mi.		2767ft	Head east on Pughtown Rd toward St Matthews Rd
22.36 mi.		45ft	Sharp right onto Kimberton Rd
22.37 mi.		1322ft	Head northeast on Kimberton Rd toward Pughtown Rd
22.62 mi.		701ft	Slight left to stay on Kimberton Rd
22.75 mi.		3265ft	Head east on Kimberton Rd toward Hares Hill Rd
23.37 mi.		43ft	Head east on Kimberton Rd toward E 7 Stars Rd
23.38 mi.		3388ft	Turn left onto W Seven Stars Rd
24.02 mi.			Head northwest on W Seven Stars Rd toward Hares Hill Rd

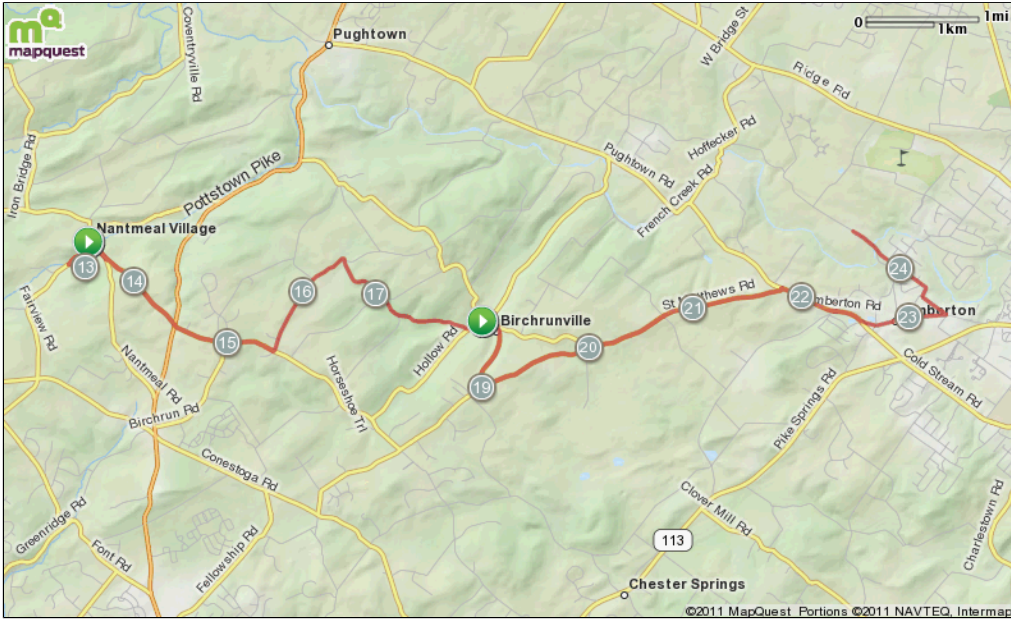


© MapMyFitness, LLC, All Rights Reserved, 2005-2008 | View more maps online at:
 Find this route online at mapmyride.com/routes/view/38309290
 Distance values on this map may differ slightly from values reported on the route engine.

Notes		
AT	FOR	NOTES
START	2292ft	Head northwest on W Seven Stars Rd toward Lucas Rd
0.43 mi.	23ft	Head southwest on W Seven Stars Rd toward Lucas Rd
0.44 mi.	3162ft	Turn right onto Lucas Rd
1.04 mi.	47ft	Turn right onto Hoffecker Rd
1.05 mi.	572ft	Head southwest on Hoffecker Rd toward Lucas Rd
1.15 mi.	1442ft	Continue onto French Creek Rd
1.43 mi.	31ft	Turn left onto Camphill Dr
1.43 mi.	1376ft	Head southeast on Camphill Dr
1.69 mi.	2291ft	Slight left to stay on Camphill Dr
2.13 mi.	45ft	Head northwest toward Garden Rd
2.14 mi.	815ft	Turn left onto Garden Rd
This segment shows 2.29 mi. (12,097 ft.) of your route.		

Notes		
AT	FOR	NOTES
2.29 mi.	44ft	Turn left
2.3 mi.	18ft	Head south toward Pughtown Rd
2.3 mi.	2484ft	Turn right onto Pughtown Rd
2.77 mi.	776ft	Slight left onto French Creek Rd
2.92 mi.	18ft	Head southwest on French Creek Rd toward Pughtown Rd
2.92 mi.	4114ft	Turn right onto Pughtown Rd
3.7 mi.	58ft	Head northwest on Pughtown Rd toward Sheeder Rd
3.71 mi.	1mi 4265ft	Turn left onto Hollow Rd
5.52 mi.	128ft	Slight left onto School House Ln
5.55 mi.	3786ft	Head south on School House Ln toward Flowing Springs Rd
6.26 mi.	31ft	Turn right onto St Matthews Rd
6.27 mi.	4784ft	Head southwest on St Matthews Rd toward Douglas Ln
This segment shows 4.88 mi. (25,786 ft.) of your route.		

Notes		
AT	FOR	NOTES
7.17 mi.	3585ft	Head northwest on Horseshoe Trail toward Phillips Ln
7.85 mi.	31ft	Head northwest on Horseshoe Trail toward Fellowship Rd
7.86 mi.	4486ft	Turn left onto Fellowship Rd
8.71 mi.	40ft	Turn right onto Westover Ln
8.72 mi.	3517ft	Head northwest on Westover Ln toward Windgate Dr
9.38 mi.	82ft	Head northwest on Westover Ln toward Birchrun Rd
9.4 mi.	2803ft	Turn left onto Birchrun Rd
9.93 mi.	40ft	Head west on Birchrun Rd toward PA-100 S/ Pottstown Pike
9.94 mi.	1347ft	Turn right onto PA-100 N/ Pottstown Pike
10.19 mi.	28ft	Turn left onto Nantmeal Rd
10.2 mi.	1mi 2130ft	Head north on Nantmeal Rd toward Red Fox Ln
11.6 mi.	1261ft	Head northwest on Nantmeal Rd toward Horseshoe Trail
This segment shows 4.66 mi. (24,629 ft.) of your route.		



© MapMyFitness, LLC. All Rights Reserved, 2005-2008 | View more maps online at:
 Find this route online at mapmyride.com/routes/view/38309290
 Distance values on this map may differ slightly from values reported on the route engine.

Notes		
AT	FOR	NOTES
11.84 mi.		53ft Sharp left onto Fairview Rd
11.85 mi.		53ft Head northeast on Fairview Rd toward Coventryville Rd
11.86 mi.		71ft Sharp right onto Nantmeal Rd
11.87 mi.		1215ft Head south on Nantmeal Rd toward Horseshoe Trail
12.1 mi.		38ft Head south on Nantmeal Rd
12.11 mi.		43ft Head north on Nantmeal Rd toward Horseshoe Trail
12.12 mi.		1281ft Head northwest on Nantmeal Rd toward Horseshoe Trail
12.36 mi.		1750ft Sharp left onto Fairview Rd
12.69 mi.		40ft Head southwest on Fairview Rd
12.7 mi.		1180ft Turn left
12.92 mi.		1180ft Head north toward Fairview Rd
13.15 mi.		1792ft Turn right onto Fairview Rd
This segment shows 1.65 mi. (8,695 ft.) of your route.		

Notes		
AT	FOR	NOTES
13.49 mi.		1251ft Sharp right onto Nantmeal Rd
13.72 mi.		4531ft Slight left onto Horseshoe Trail
14.58 mi.		26ft Turn right onto PA-100 S/ Pottstown Pike
14.59 mi.		71ft Head south on PA-100 S/ Pottstown Pike toward Horseshoe Trail
14.6 mi.		4843ft Turn left onto Horseshoe Trail
15.52 mi.		9ft Head west on Horseshoe Trail toward Birchrun Rd
15.52 mi.		1mi 437ft Turn right onto Birchrun Rd
16.6 mi.		2728ft Head south on Birchrun Rd toward Jaine Ln
17.12 mi.		16ft Turn left onto Jaine Ln
17.12 mi.		16ft Head southwest on Jaine Ln toward Birchrun Rd
17.12 mi.		4692ft Turn left onto Birchrun Rd
18.01 mi.		1122ft Continue onto Hollow Rd
This segment shows 4.74 mi. (25,023 ft.) of your route.		

Notes		
AT	FOR	NOTES
18.23 mi.		223ft Head northeast on Hollow Rd toward School House Ln
18.27 mi.		3913ft Sharp right onto School House Ln
19.01 mi.		102ft Turn left onto St Matthews Rd
19.03 mi.		2mi 4240ft Head northeast on St Matthews Rd toward Bryn Coed Ln
21.83 mi.		33ft Turn left onto Pughtown Rd
21.84 mi.		2767ft Head east on Pughtown Rd toward St Matthews Rd
22.36 mi.		45ft Sharp right onto Kimberton Rd
22.37 mi.		1322ft Head northeast on Kimberton Rd toward Pughtown Rd
22.62 mi.		701ft Slight left to stay on Kimberton Rd
22.75 mi.		3265ft Head east on Kimberton Rd toward Hares Hill Rd
23.37 mi.		43ft Head east on Kimberton Rd toward E 7 Stars Rd
23.38 mi.		3388ft Turn left onto W Seven Stars Rd
24.02 mi.		Head northwest on W Seven Stars Rd toward Hares Hill Rd
This segment shows 6.33 mi. (33,404 ft.) of your route.		